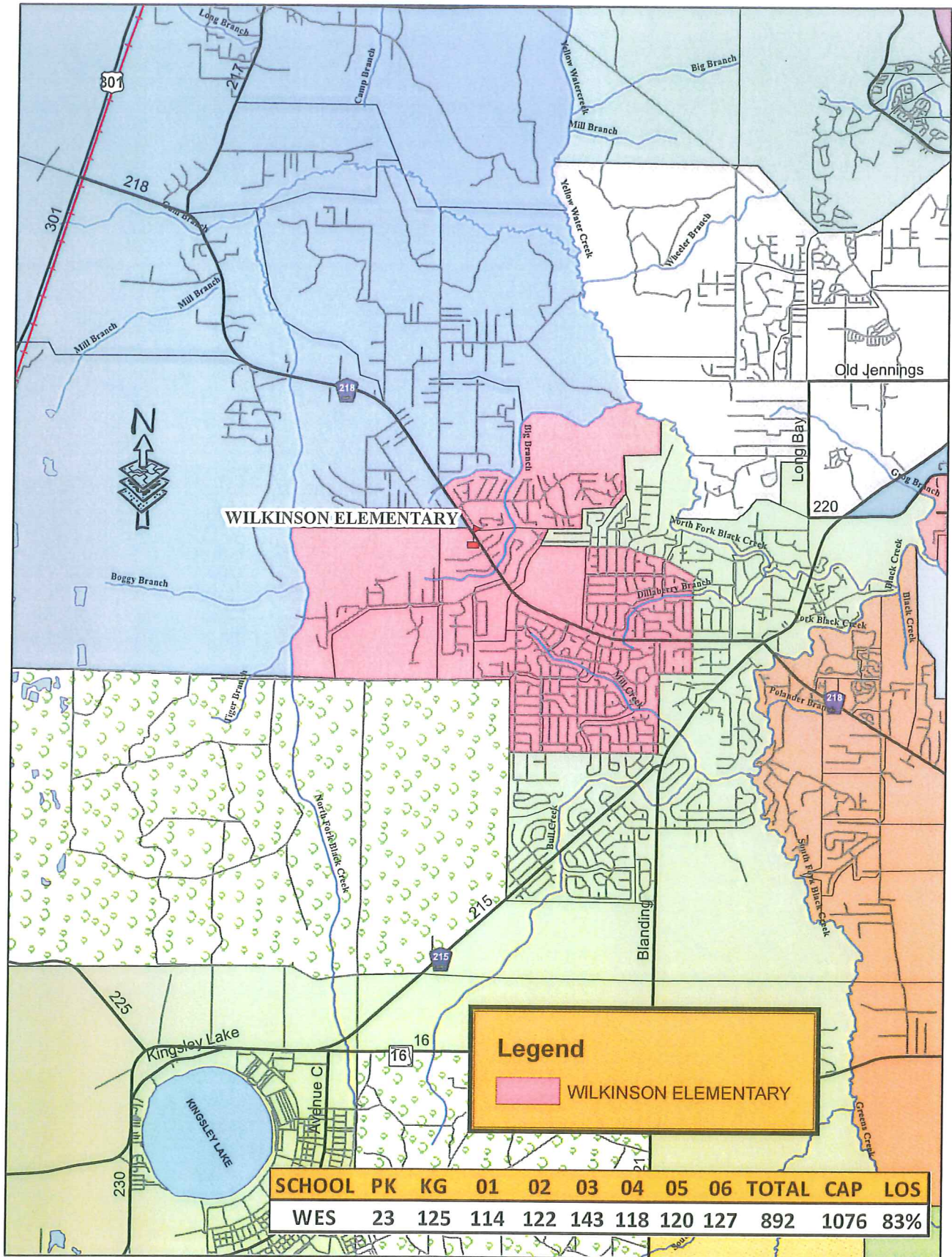
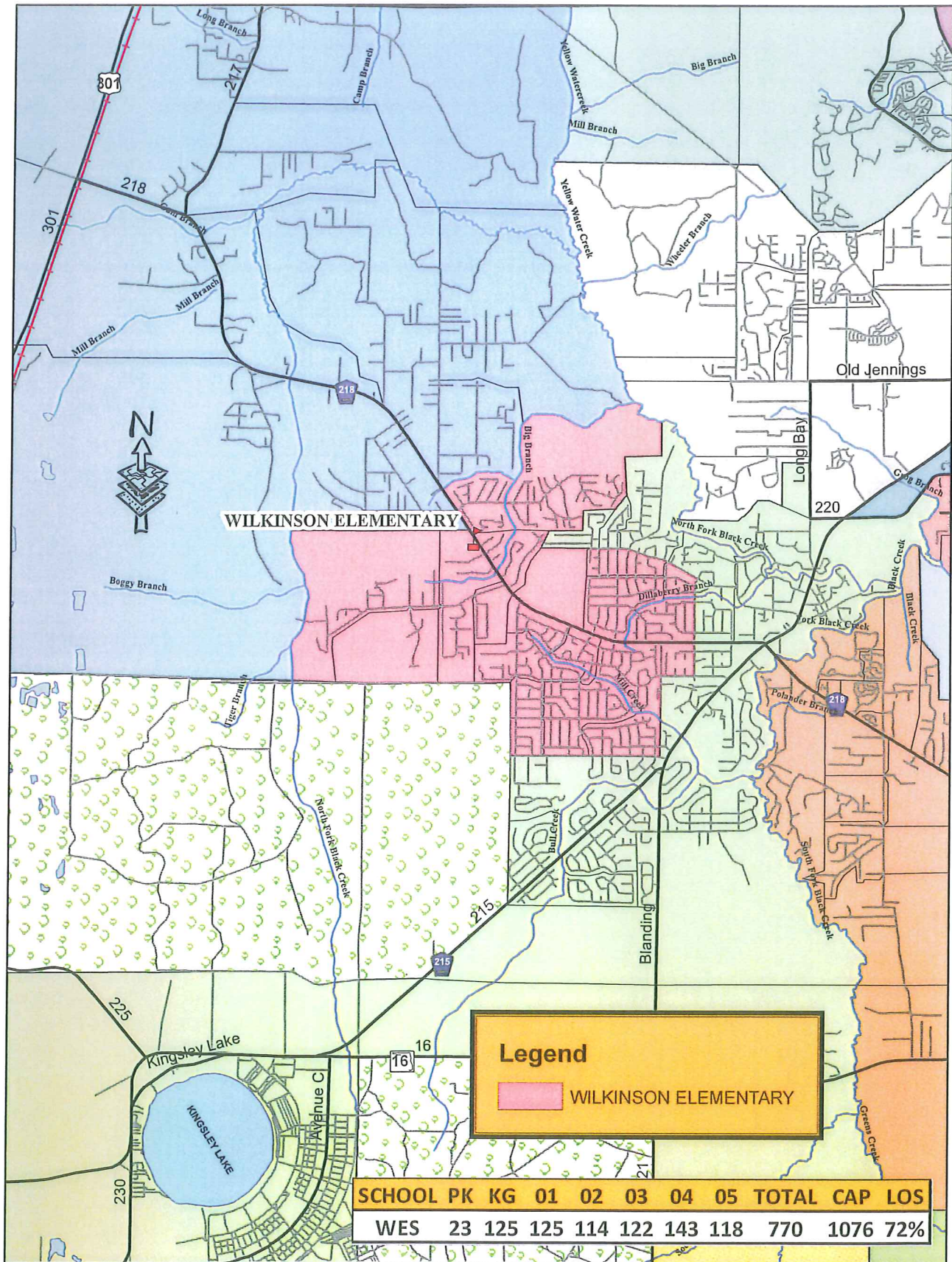


Current WES K-6



Proposed WES K-5

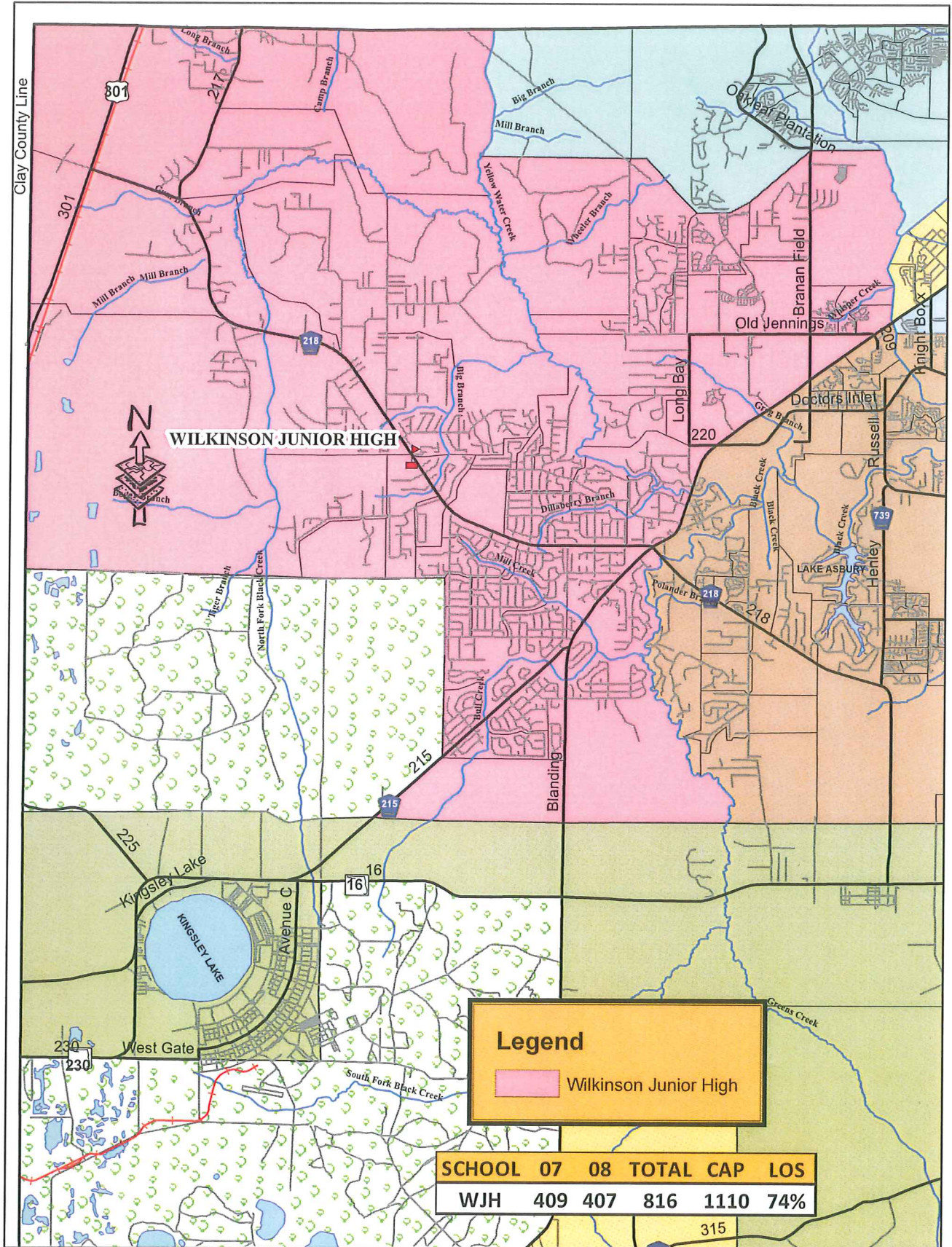


Note: PK and KG levels are based on past numbers

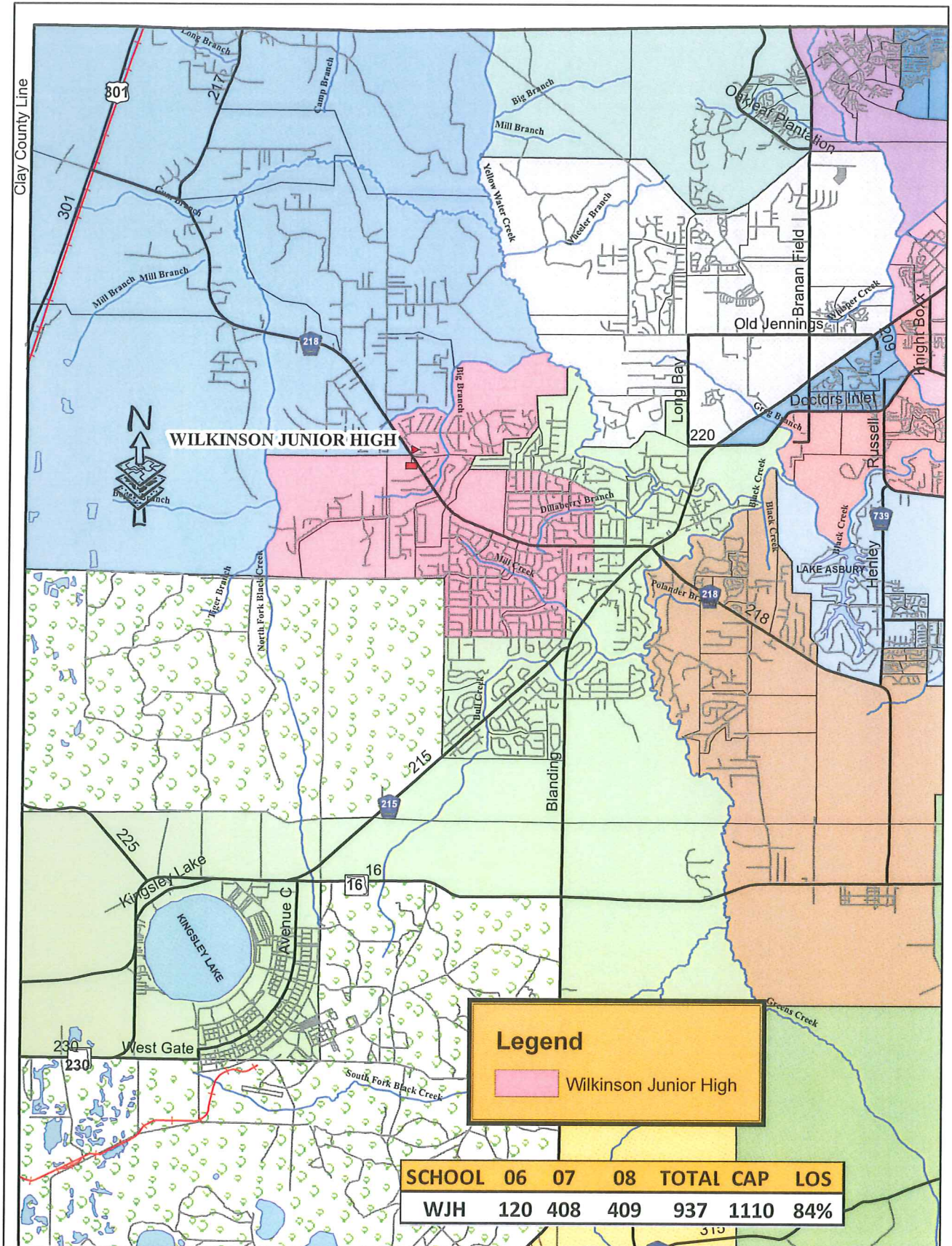


Created By: Planning Department
Facility Planning & Construction
October 23, 2009

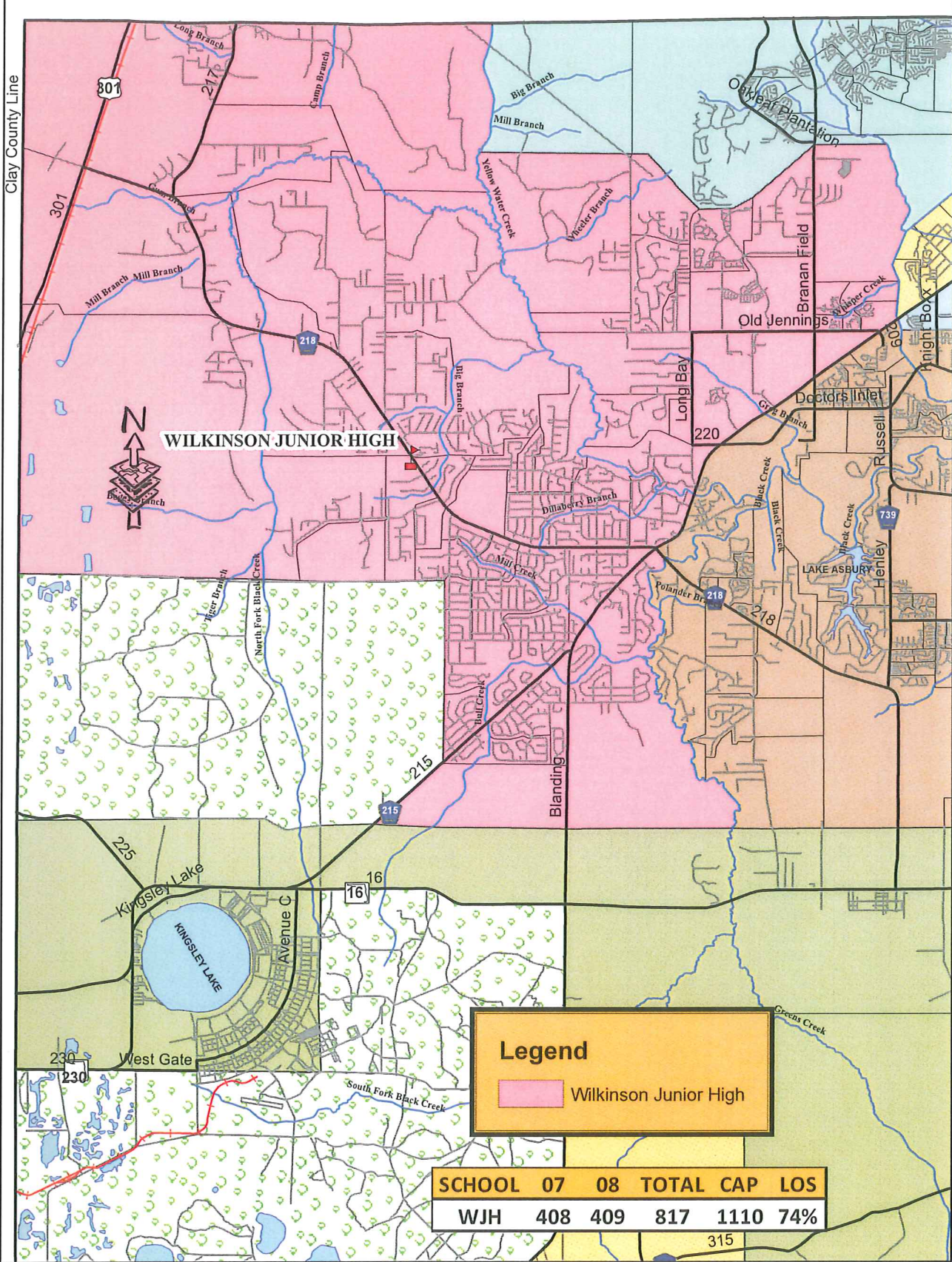
Current WJH 7-8



Proposed WJH 6



Proposed WJH 7-8



EFFECTIVE
August 2001–2010

J. L. WILKINSON ELEMENTARY SCHOOL

(K-65 GRADE STRUCTURE)

ATTENDANCE ZONE AS FOLLOWS:

Begin at a point of intersection between the center line of the North Fork of Black Creek and the south section line of Section 14, Township 5 South, Range 23 East, said point also lying on the north border of Camp Blanding for the point of beginning: thence east along the south section line, also being the northern border of Camp Blanding, to the northeast corner of Section 19, Township 5 South, Range 24 East; thence south along the section line to a point of intersection with the north section line of Section 30, Township 5 South, range 24 East and the center line of Alligator Boulevard; thence east along the centerline of Alligator Boulevard to a point of intersection with the center line of Masters Road; thence north along the center line of Masters Road to the center line of Peppergrass Street; thence east along the center line of Peppergrass Street to the center line of Dolphin Avenue; thence north along the center line of Dolphin Avenue to the center line of Johns Cemetery Road; thence in a northwesterly direction along the center line of Johns Cemetery Road to a diagonal line projected ~~from~~to the southwest corner of Section 4, Township 5 South, Range 24 East; thence northeast along a diagonal line to the northeast corner of Section 4, Township 5 South, Range 24 East; thence north along the west section line of Section 34, Township 4 South, Range 24 East to a point of intersection with the center line of the

direction along the center line of the North Fork of Black Creek to a point where Big Branch splits off from the North Fork of Black Creek; thence generally west and south along the center line of Big Branch to the center line of Duckwater Branch; thence west along the center line of Duckwater Branch to the center line of County Road 218; thence southeast along the center line of County Road 218 to a point of intersection with the south section line of Section 6, Township 5 South, range 24 East; thence west along the section line to a point of intersection with the center line of the North Fork of Black Creek; thence south along the center line of the North Fork of Black Creek to the point of beginning.

THIS ATTENDANCE ZONE WAS APPROVED BY THE CLAY COUNTY SCHOOL BOARD
ON:

ORIGINAL APPROVAL - February 16, 1989

TECHNICAL EDIT - October 5, 1990

REVISION #1 - November 19, 1991

REVISION #2 - February 15, 2001

REVISION #3 - December 17, 2009

EFFECTIVE
August 2010

J. L. WILKINSON JUNIOR HIGH SCHOOL

(6TH GRADE STRUCTURE)

ATTENDANCE ZONE AS FOLLOWS:

Begin at a point of intersection between the center line of the North Fork of Black Creek and the south section line of Section 14, Township 5 South, Range 23 East, said point also lying on the north border of Camp Blanding for the point of beginning; thence east along the south section line, also being the northern border of Camp Blanding, to the northeast corner of Section 19, Township 5 South, Range 24 East; thence south along the section line to a point of intersection with the north section line of Section 30, Township 5 South, range 24 East and the center line of Alligator Boulevard; thence east along the centerline of Alligator Boulevard to a point of intersection with the center line of Masters Road; thence north along the center line of Masters Road to the center line of Peppergrass Street; thence east along the center line of Peppergrass Street to the center line of Dolphin Avenue; thence north along the center line of Dolphin Avenue to the center line of Johns Cemetery Road; thence in a northwesterly direction along the center line of Johns Cemetery Road to a diagonal line projected to the southwest corner of Section 4, Township 5 South, Range 24 East; thence northeast along a diagonal line to the northeast corner of Section 4, Township 5 South, Range 24 East; thence north along the west section line of Section 34, Township 4 South, Range 24 East to a point of intersection with the center line of the North Fork of

Black Creek; thence in a general northerly direction along the center line of the North Fork of Black Creek to a point where Big Branch splits off from the North Fork of Black Creek; thence generally west and south along the center line of Big Branch to the center line of Duckwater Branch; thence west along the center line of Duckwater Branch to the center line of County Road 218; thence southeast along the center line of County Road 218 to a point of intersection with the south section line of Section 6, Township 5 South, range 24 East; thence west along the section line to a point of intersection with the center line of the North Fork of Black Creek; thence south along the center line of the North Fork of Black Creek to the point of beginning.

THIS ATTENDANCE ZONE WAS APPROVED BY THE CLAY COUNTY SCHOOL BOARD

ON:

ORIGINAL APPROVAL - December 17, 2009